

- KEY**
- Back Check & Review Site
  - 15km Back Check & Review Site Search Area
  - Listed Building Grade**
  - II
  - PRowS
  - National Cycle Network
  - Reclassified Route
  - CRoW Access Land
  - Country Parks
  - EA Flood Zone 3
  - EA Flood Zone 2

DCO Document Reference: 6.2.3  
 APFP Regulation: 5(2)(a)

**FIGURE 3.4a – BACK CHECK & REVIEW SITE OPTION 1 – EDP**

DATE	SCALE	SHEET	REVISION
30/01/2023	1:25,000@A3	-	A

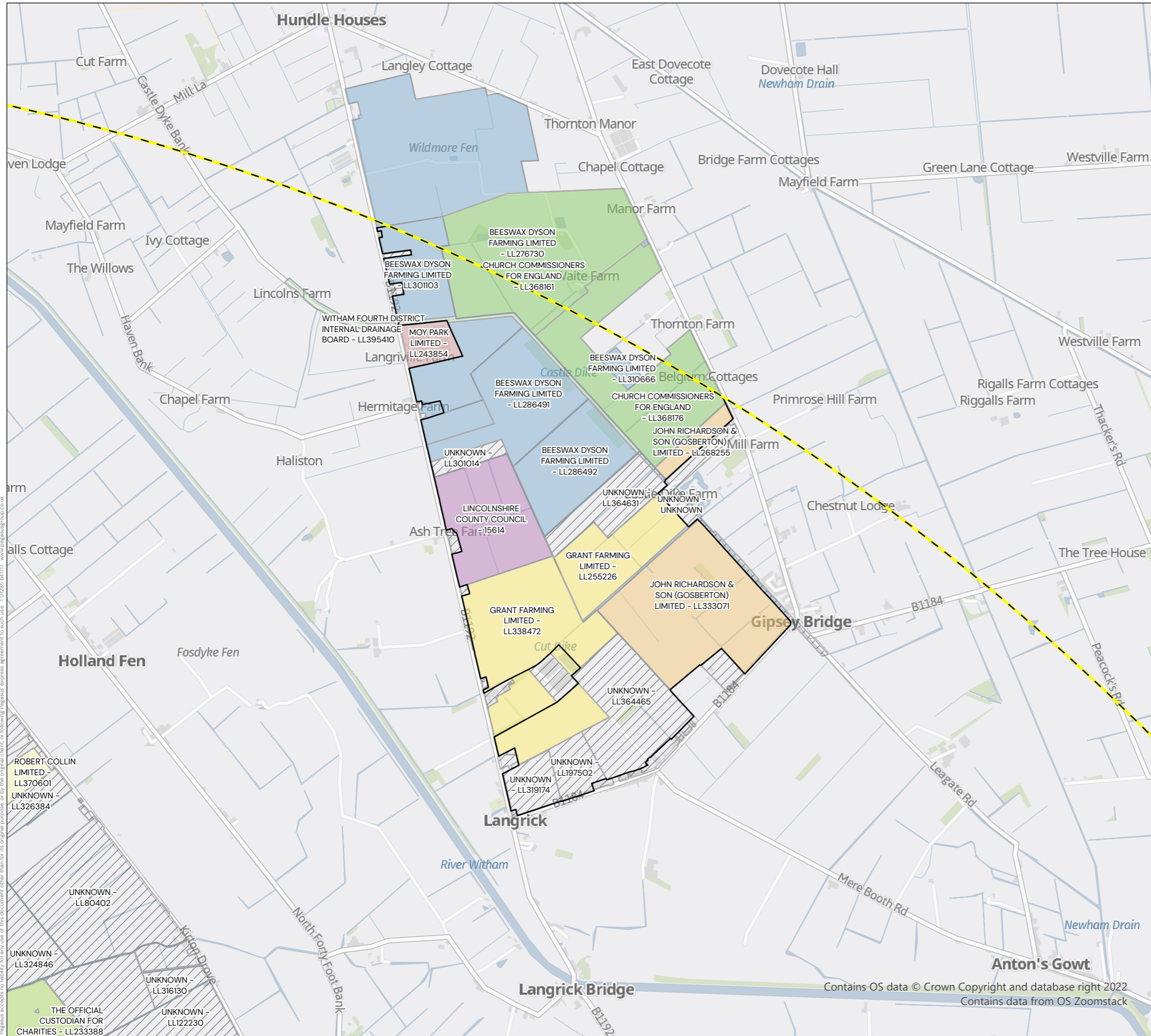
DRAWING NUMBER: P20-2370\_71

0  1 km



Copyright Pegasus Planning Group Ltd. © Crown copyright and database right 2023. Ordnance Survey 0100031673. Empaste Licence number 0100031673. Promp Licence number 1002020449. Pegasus accepts no liability for any use of this document other than for its original purpose, or by the original client, or following Pegasus express agreement to such use. T 01285 84777. www.pegasusppg.co.uk

Contains OS data © Crown Copyright and database right 2022  
 Contains data from OS Zoomstack



**KEY**

- 15km Back Check & Review Site Search Area
- Back Check & Review Site
- Landowner**
- BEESWAX DYSON FARMING LIMITED
- CHURCH COMMISSIONERS FOR ENGLAND
- GRANT FARMING LIMITED
- JOHN RICHARDSON & SON (GOSBERTON) LIMITED
- LINCOLNSHIRE COUNTY COUNCIL
- MOY PARK LIMITED
- ROBERT COLLIN LIMITED
- THE OFFICIAL CUSTODIAN FOR CHARITIES
- WITHAM FOURTH DISTRICT INTERNAL DRAINAGE BOARD
- UNKNOWN

Landownership has been sourced from publicly available HM Land Registry information.

DCO Document Reference: 6.2.3  
 APFP Regulation: 5(2)(a)

**FIGURE 3.4a – BACK CHECK & REVIEW SITE OPTION 1 – LANDOWNERSHIP**

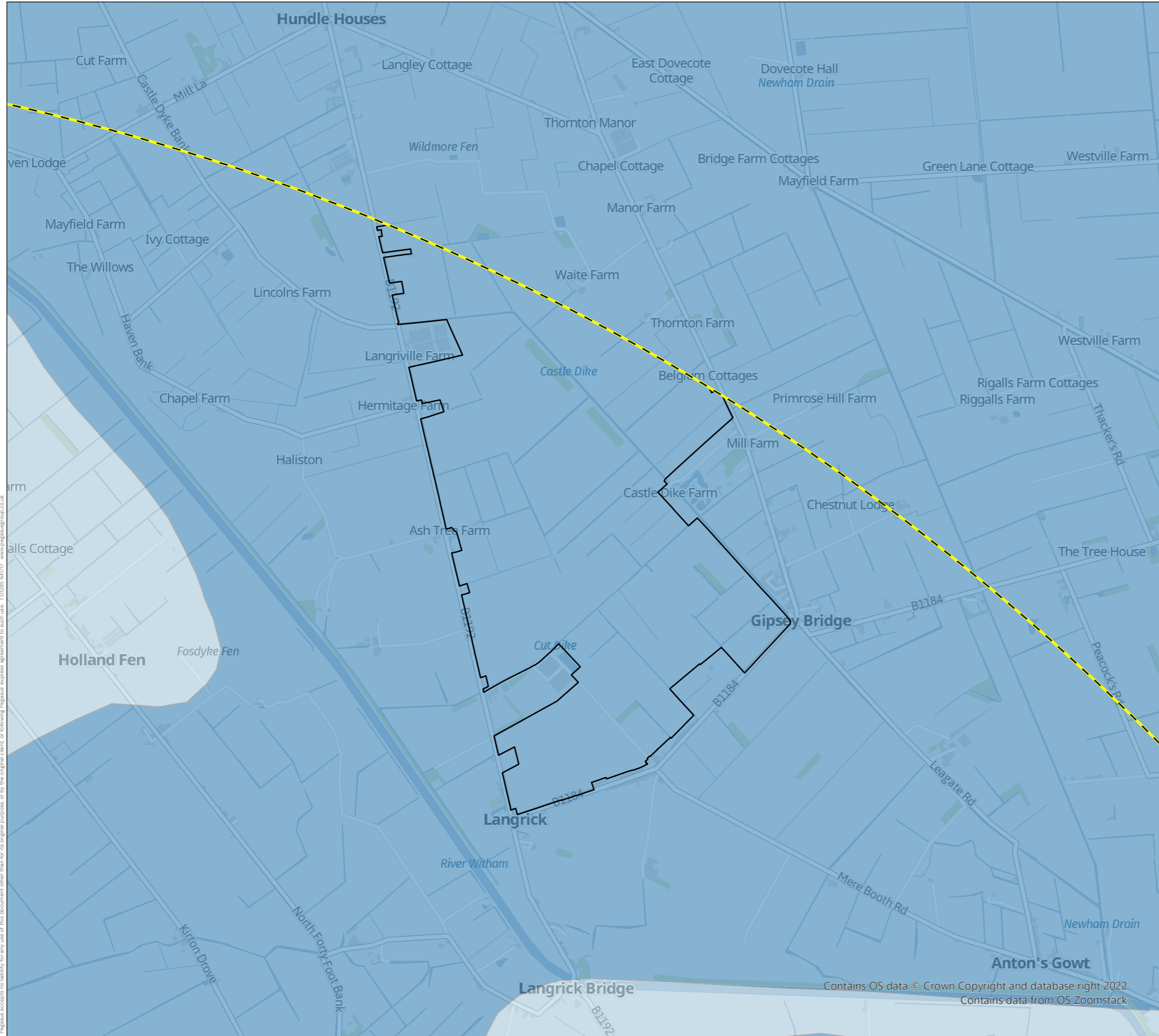
DATE	SCALE	SHEET	REVISION
30/01/2023	1:25,000@A3	-	A

DRAWING NUMBER  
 P20-2370\_71







Copyright Pegasus Planning Group Ltd. © Crown copyright and database right 2023. Ordnance Survey 010003873. Emapate Licence number 010003873. Promp Licence number 100205048. Pegasus accepts no liability for any use of this document other than for its original purpose, or by the original client, or following a separate agreement to such use. T 01285 84777. www.pegasusgroup.co.uk

Contains OS data © Crown Copyright and database right 2022  
 Contains data from OS Zoomstack



**KEY**

-  15km Back Check & Review Site Search Area
-  Back Check & Review Site
- Provisional Agricultural Land Classification
  -  Grade 1
  -  Grade 2

DCO Document Reference: 6.2.3  
 APFP Regulation: 5(2)(a)

**FIGURE 3.4a – BACK CHECK & REVIEW SITE OPTION 1 – AGRICULTURAL LAND CLASSIFICATION**

DATE	SCALE	SHEET	REVISION
30/01/2023	1:25,000@A3	-	A

DRAWING NUMBER: P20-2370\_71

0 1 km

Contains OS data © Crown Copyright and database right 2022  
 Contains data from OS Zoomstack

Copyright Pegasus Planning Group Ltd. © Crown copyright and database rights 2023. Ordnance Survey 0100031673. Empasite Licence number 0100031673. Promap Licence number 1002020446. Pegasus accepts no liability for any use of this document other than for its original purpose, or by the original client, or following Pegasus express agreement to such use. T 01285 84777 www.pegasusgroup.co.uk

